

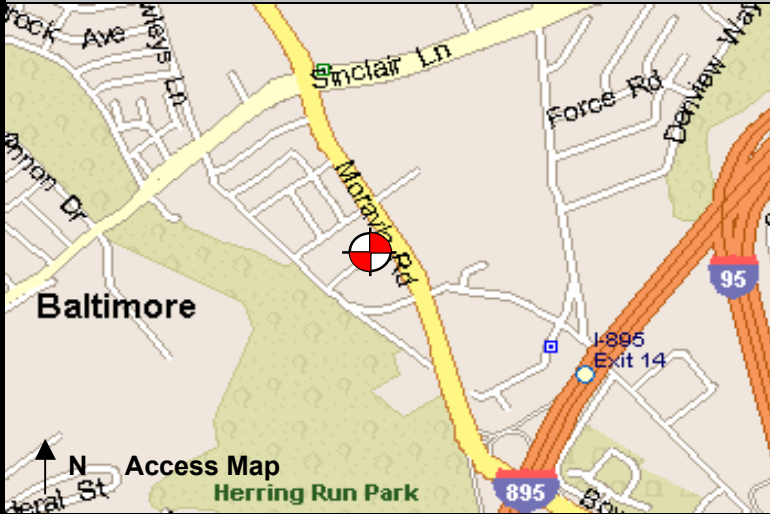
# Baltimore SSO

## Site Investigation Report

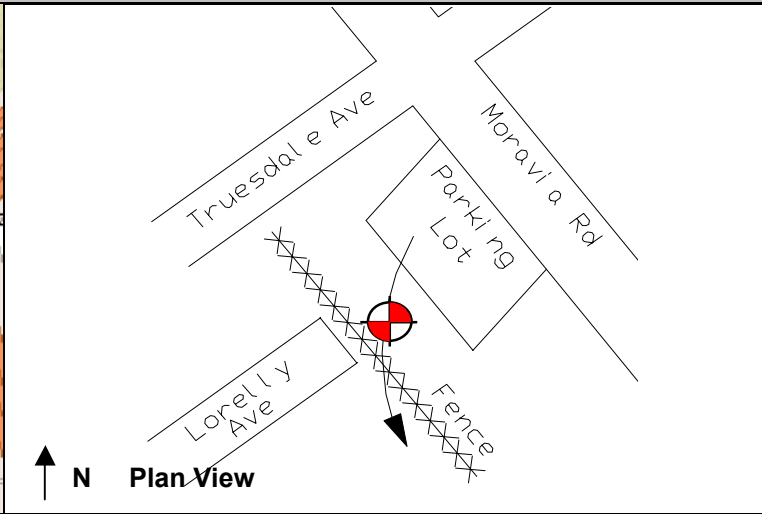
FM Initials: DF

Project Number: 19 Moore's Run

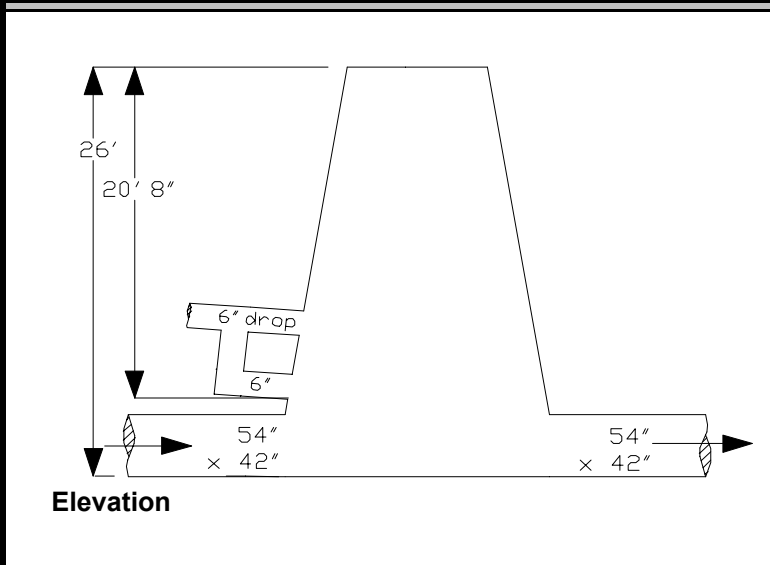
Site Name:	19_MR94I	Monitor Series:	4000	Monitor S/N:	1136	Manhole #:	MR94	<b>Investigation Information:</b> Upstream Input: (L/S, P/S) Upstream Manhole: Downstream Manhole: Depth of Flow: 20.5" Description of Site Hydraulics:  No abnormal conditions were observed.
Address / Location:	Moravia Rd & Lorelly Ave	Map Page #:	10	Grid #:	63QQ			
		Pipe Height:	54"	Pipe Width:	42"			
		IP Address:	166.142.226.202					
Access:	Drive	GPS Coords:	N DD.dddd 39 19.029		W DD.dddd 76 32.7606			
Date/Time of Investigation:	3/31/2003 14:34							



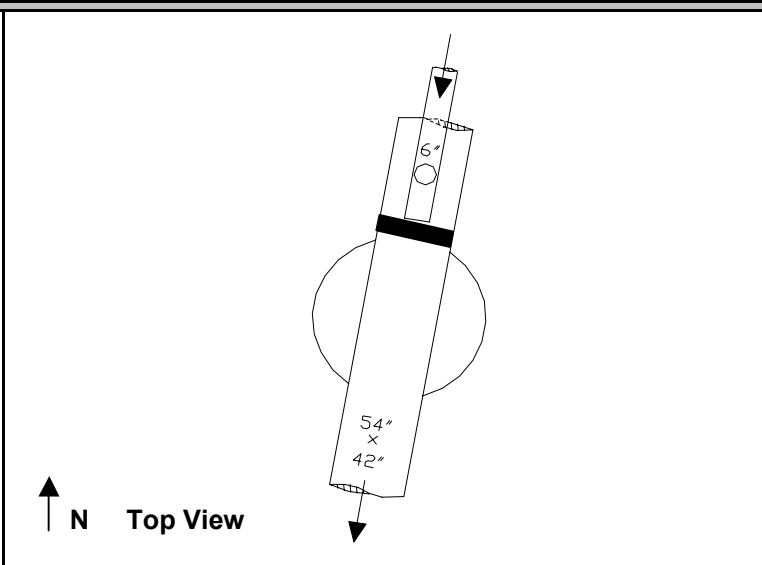
**Access Map**



**Plan View**



**Elevation**



**Top View**

**Manhole Information:**


Manhole Depth: 26'



Manhole Material / Condition: Brick / Good

Active Drop Connections? Yes

System Character:  
☒ Residential  
☐ Commercial  
☐ Industrial

**Notes:**  
Non-standard pipe



**Legend:**  
 Cast Iron Flap Valve  
 Sensor Location  
 N.T.S.- Not to scale

The monitoring period ended as of February 28, 2005.